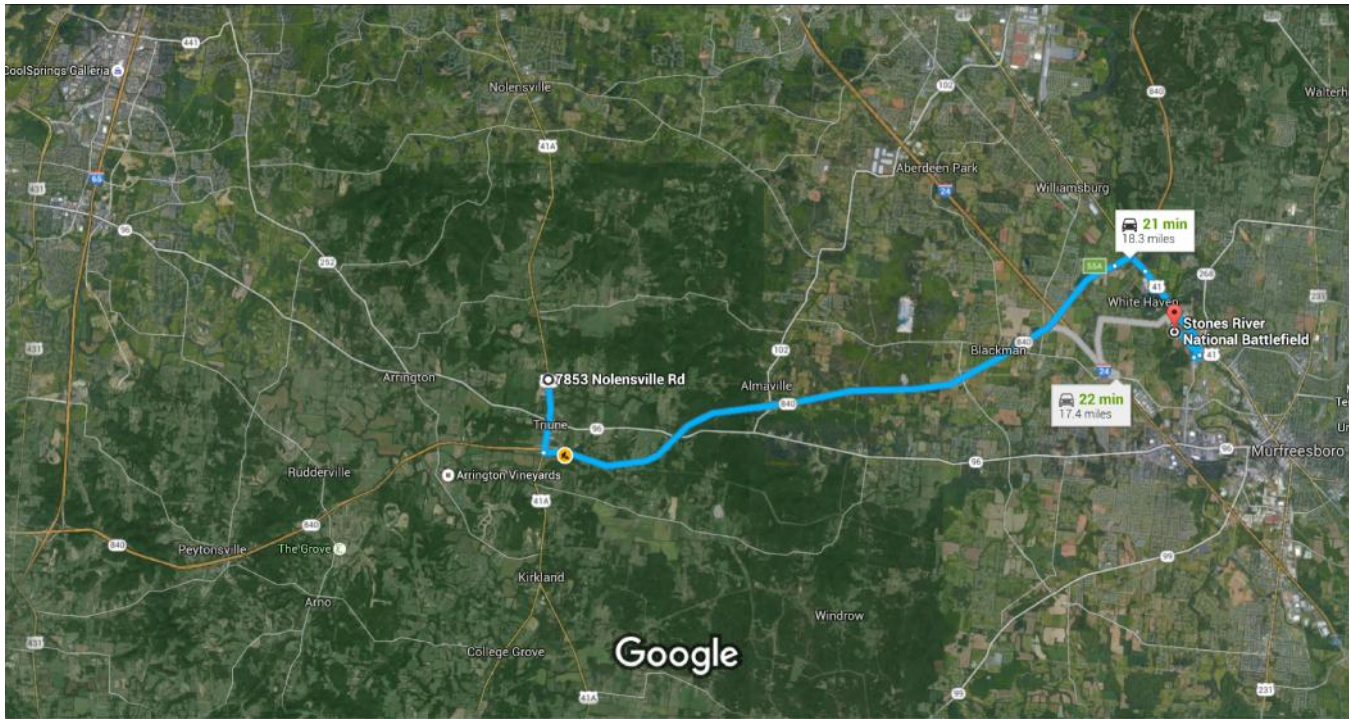




7853 Nolensville Rd, Arrington, TN 37014
to Stones River National Battlefield

Drive 18.3 miles, 21 min



Imagery ©2016 Google, Map data ©2016 Google 2 mi

7853 Nolensville Rd

Arrington, TN 37014

Get on TN-840 E

- ↑ 1. Head south on US-31 ALT S/US-41A S toward Spanntown Rd 4 min (2.0 mi)

- ↶ 2. Turn left to merge onto TN-840 E 1.6 mi

- 0.4 mi

Follow TN-840 E to US-41 S/US-70S E/NW Broad St in Murfreesboro. Take exit 55A from TN-840 E

- ↶ 3. Merge onto TN-840 E 11 min (13.1 mi)


- ↘ 4. Take exit 55A to merge onto US-41 S/US-70S E/NW Broad St toward Murfreesboro 12.3 mi

- 0.8 mi

Continue on US-41 S/US-70S E/NW Broad St. Take Old Nashville Hwy to Park Rd


- ↶ 5. Merge onto US-41 S/US-70S E/NW Broad St 6 min (3.2 mi)

- 1.8 mi

-  6. Turn right onto N Thompson Ln 0.3 mi

-  7. Turn left toward Old Nashville Hwy 0.2 mi

-  8. Turn left onto Old Nashville Hwy 0.8 mi

-  9. Turn left onto Park Rd 0.1 mi
 -  Destination will be on the right

Stones River National Battlefield

3501 Old Nashville Highway, Murfreesboro, TN 37129

These directions are for planning purposes only. You may find that construction projects, traffic, weather, or other events may cause conditions to differ from the map results, and you should plan your route accordingly. You must obey all signs or notices regarding your route.

Google Maps